








LE301

-  Precinct
-  Waterbodies
-  Government Facility
-  Hospital
-  Library
-  Post Office
-  Education Facility

ULE302

AIR PARK

HIDDEN MOOSE

BEAR RIDGE

CHESTNUT

GREY HAWK

MEADOW LARK

RIVER CHASE

FOX HUNTERS

FOX HUNTERS

FOX HOLLOW

PINE CONE

HOMESTEAD

SILVERBROOK

LE301

QUAIL RUN

FALCON RIDGE

MORNING DOVE

EAGLES VIEW

GREY HAWK

NORTHRIDGE

SILVER PINE

GRANITE ARCH

Church of Jesus Christ

Church of Jesus Christ

Church of Jesus Christ

SUNBURST

SUNBURST

EAGLE NEST

EAGLE NEST

LARKWOOD

EAGLE NEST

RAVENCREST

FOX CANYON

LE305

MARBLE FOX

TRVERSE MOUNTAIN

SHADY VIEW

NILE

Traverse Mountain Elementary

LE304

ARCTIC FOX

SILVER FOX

CHAPEL RIDGE

WHISPER WOOD



LE301

Utah County
HEART OF UTAH

Map is copyrighted by Utah County, which makes no warranty for its accuracy.

Utah County Elections
100 East Center Street
Provo, UT 84606
(801) 851-8128

Created Feb 2022

